



Plat of Survey

of
Lot 2 of Certified Survey Map No. 2882,
recorded in Vol. 15 of Certified Survey Maps of Walworth County
on Page 88, located in the Northeast 1/4 of the Northeast 1/4
of Section 10, Town 1 North, Range 16 East, Town of Walworth,
Walworth County, Wisconsin.


Surveyed for: **Gordy's Lakefront Marine**
320 Lake Avenue
Fontana, Wisconsin. 53125



Notes as shown on Certified Survey Map No. 2882

- 1) No structure may be placed on Lot 2 as set forth in this Certified Survey Map containing 35.02 acres of land without first obtaining conditional use approval from the Walworth County Planning, Zoning and Sanitation Committee and the Village of Fontana.
- 2) No structures used for human habitation shall be constructed on Lot 2 until all applicable local, county and state zoning and or sanitary regulations have been complied with.
- 3) Shed on Lot 2 is labelled "Shed to be removed".

Sunset Ridge
Unit 1



Note: This survey plat is not
certified unless signed
and sealed in red ink.

Note: This survey is subject to Wisconsin lien laws.
This Plat of Survey is the notice of intent
to file lien. Lien waiver required.

Copyright © 1999 by Jensen & Olson Land Surveying, LLC

All rights reserved. No part of this survey plat may be reproduced
or transmitted in any form by any means - graphic, electronic, or
mechanical, including photocopying, tracing, or information storage
and retrieval systems - without permission in writing from Douglas G.
Olson, Jensen & Olson Land Surveying, LLC.

I, Douglas G. Olson, Wisconsin Registered Land Surveyor, do
hereby certify that this survey was performed by me, or under my
direction in full compliance with the owner's / agent's instructions
and Chapter A-E 7 of the Wisconsin Administrative Code "Minimum
Standards for Property Surveys", and that this map is as accurate
representation thereof to the best of my knowledge and belief.

Date: April 21, 1999

Douglas G. Olson R.L.S. 2093

Jensen & Olson Land Surveying, LLC

45 South Wisconsin Street P.O. Box 322
Elkhorn, Wisconsin. 53121
Telephone: (414) 723-3434
Facsimile: (414) 723-8044

Legend
Found Concrete Monument
Found Iron Pipe
Found Iron Rod
Set Iron Rod, 3/4" dia.
Reinforced Concrete
Concrete Surface
Gravel Surface
Asphalt Surface
Utility Pole
Fence

Sheet 1 of 1 Sheets.

Job Reference Number
1999.034

1999.034

Scale in Feet
1" = 100'



Mapping date: April 21, 1999.
Revisions:

EA-2882-2
116-535